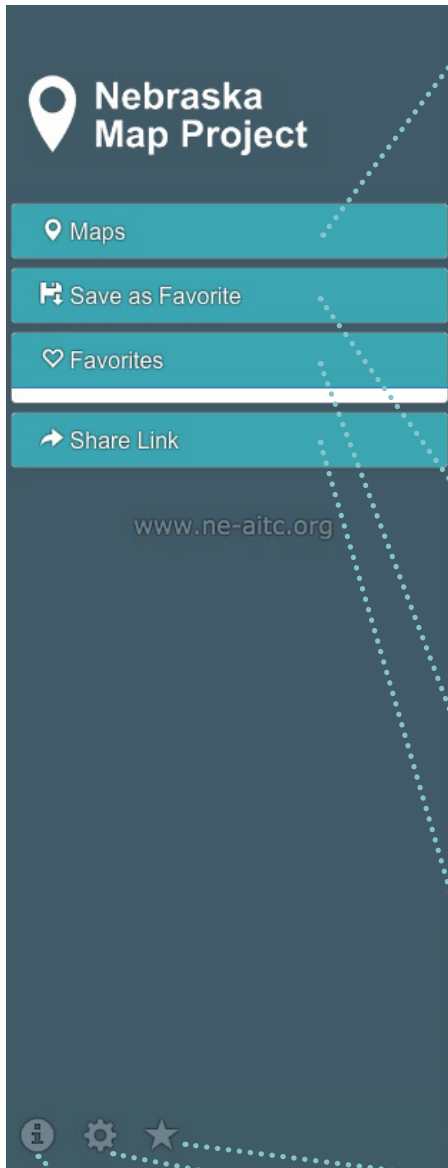




Introduction & Instructions for Use

ACCESS THE HUNDREDS OF INTERACTIVE MAPS AT NEMAP.ORG

The Nebraska Map Project is designed to give students, educators and parents a more interactive and useful way to understand the facts, events, and places that impact our daily lives. Many of the maps are especially useful for 4th and 5th grade instruction in Nebraska and U.S. history.



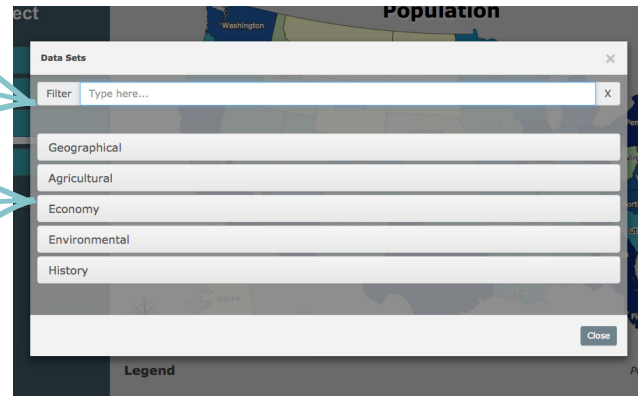
MAPS

FIND MAPS BY SEARCHING

- Type in the map you are looking for in the "Filter" text box.

FIND MAPS BY CATEGORY

- Click one of the a map categories (Agricultural, Environmental, Geographical, History, or Other)
- Scroll through the options and click on a map



SAVE AS FAVORITE

- Open the map which you wish to save
- Click "Save As Favorite" on the left toolbar
- Title the map as you wish to save it
- Click "Save"

FAVORITES

- The favorites that you have saved will go here
- Drag and drop maps to reorder them

SHARE LINK

- Click "Share Link" on the left toolbar to share a map
- Right click on the website link created to copy
- Paste the website link into documents, emails, etc.

GLOSSARY

- Click on the blue terms to go to the website for further explanation

SETTINGS

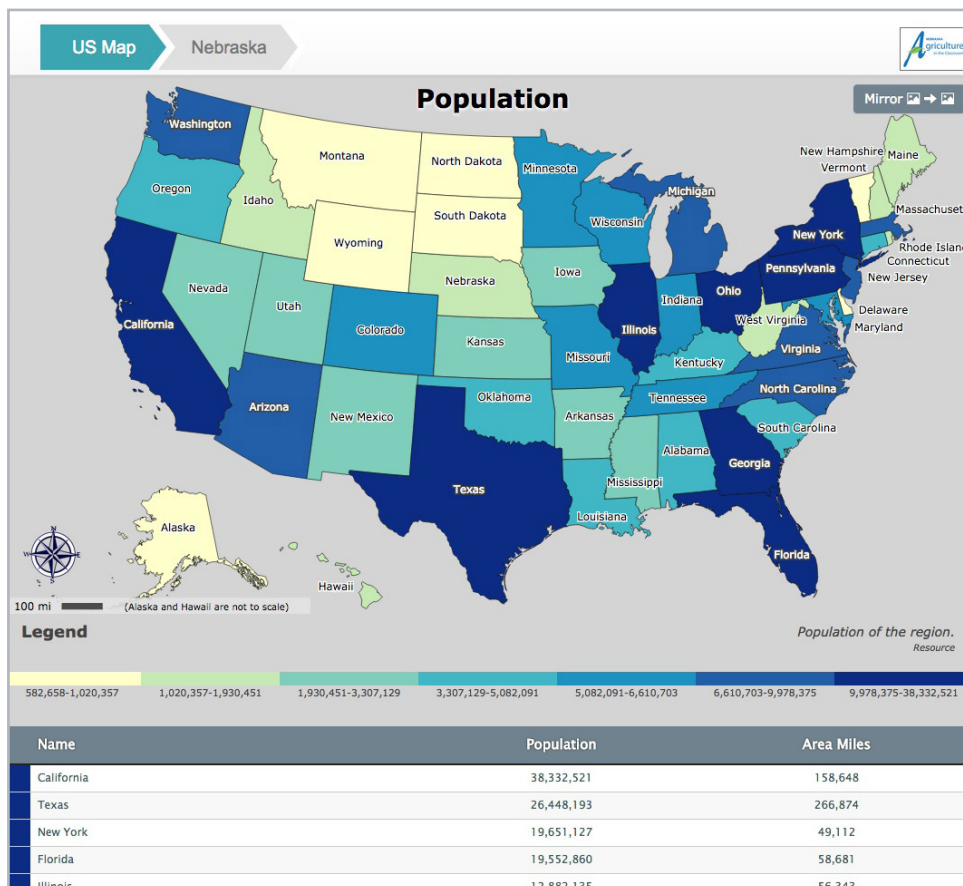
- Choose Appropriate Settings

STAR

- Show or hide state names

UNITED STATES AND NEBRASKA MAP VIEWS

- Use the toggle switches on the top left side of the map labeled “United States” and “Nebraska” to go back and forth between the maps.



MIRROR

- Click on the first map you wish to compare
- Click on “Mirror” in the top right corner of the map (your first map will move to the right side of the comparative screen)
- Choose your second map to compare (the two maps will now appear side by side)
- Click “Close Menu” to close the left toolbar and allow your maps to appear full screen
- Click on the white arrow on the top left corner to open up the toolbar
- Click on the white “x” on the top right of the map to close map comparison

SHOW STATE AND COUNTY LEVEL DATA

- Scroll below maps to access data
- In the Nebraska view, click on the county on the map to highlight the data and access County Facts

Nebraska Ag in the Classroom is proud to bring this project to life because we believe that when people understand the role of agriculture in context of history, geography, economics and society that they are better able to make informed decisions about food and natural resources.